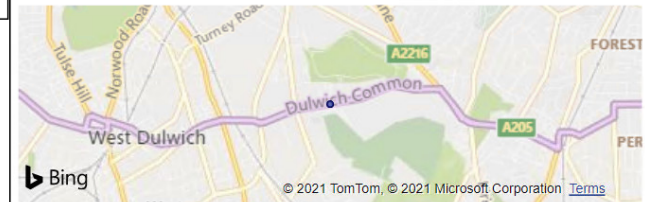


Junction **Traffic Junction Location**

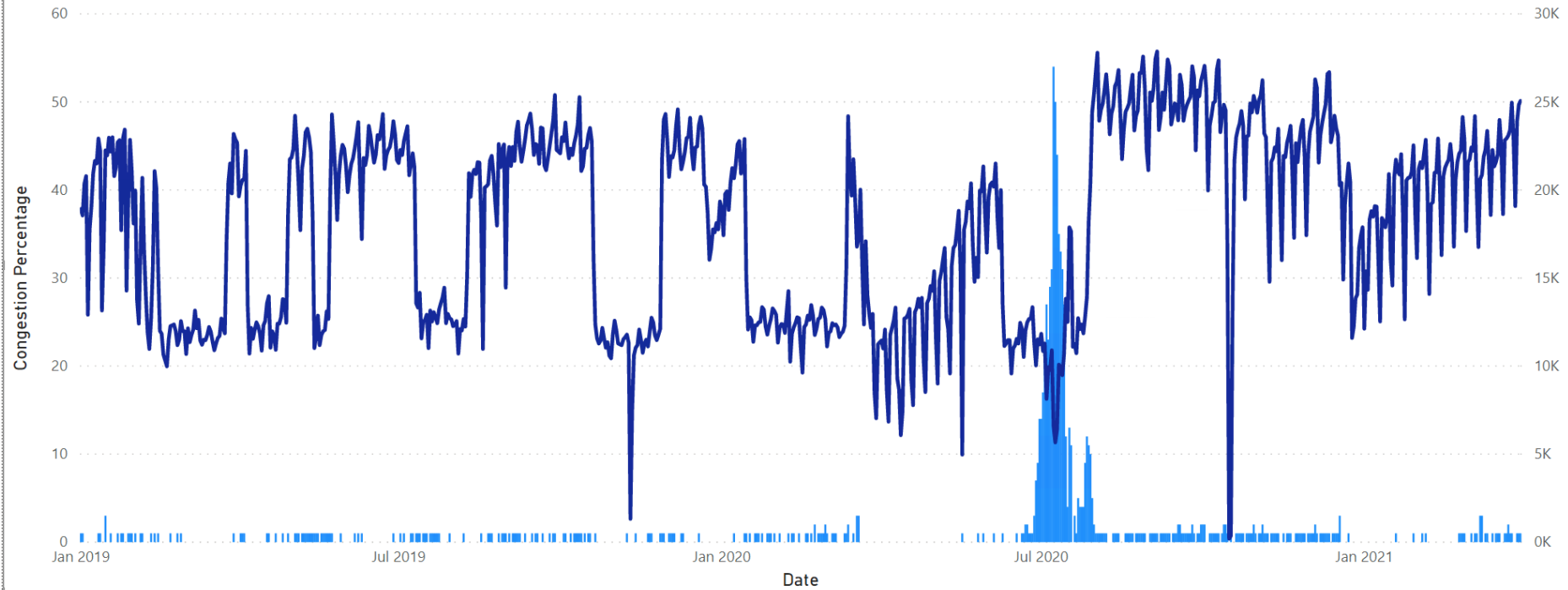
A205 Dulwich Common by Frank Dixon Way

Node ID ● n08/342



Traffic Flows and Congestion

● Congestion Percentage ● Daily Vehicle Count

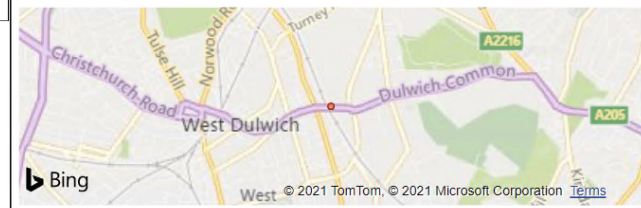


Junction

A205 Thurlow Park Road by West Dulwich Station

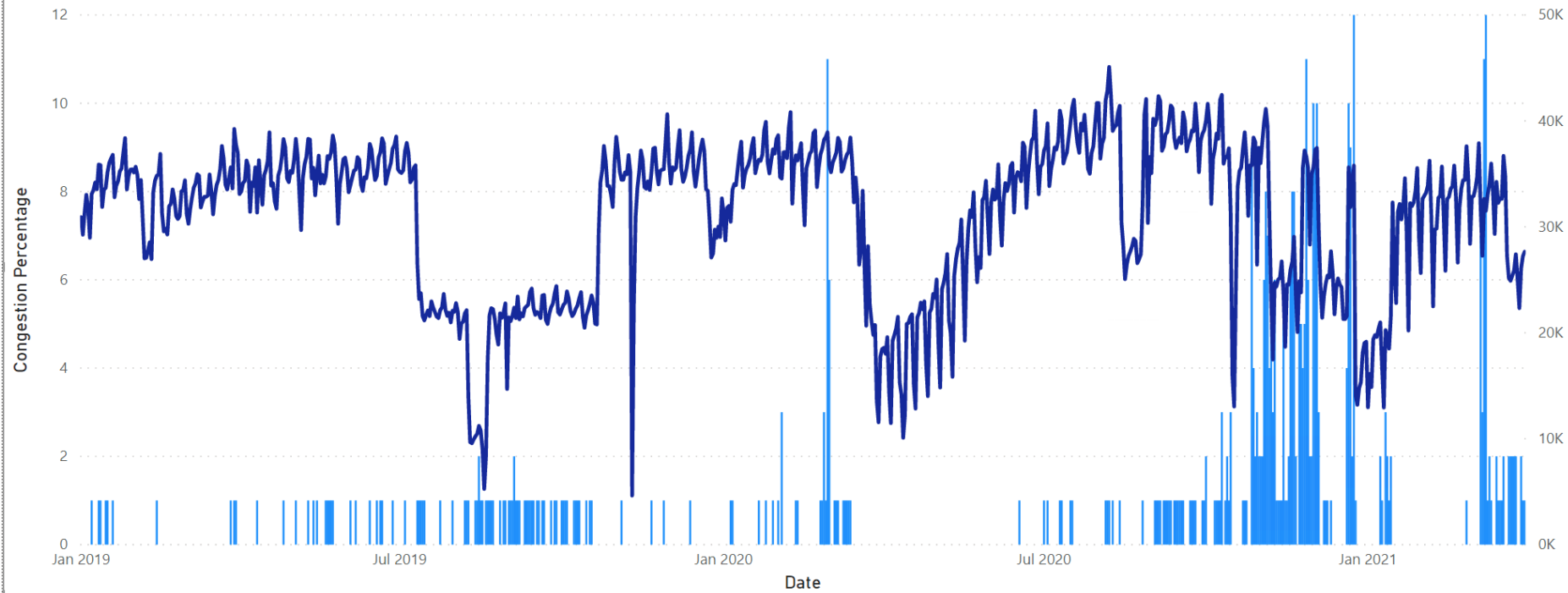
Traffic Junction Location

Node ID ● n08/214



Traffic Flows and Congestion

● Congestion Percentage ● Daily Vehicle Count

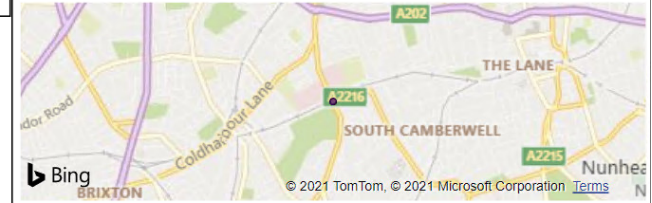


Junction

Denmark Hill / Champion Park

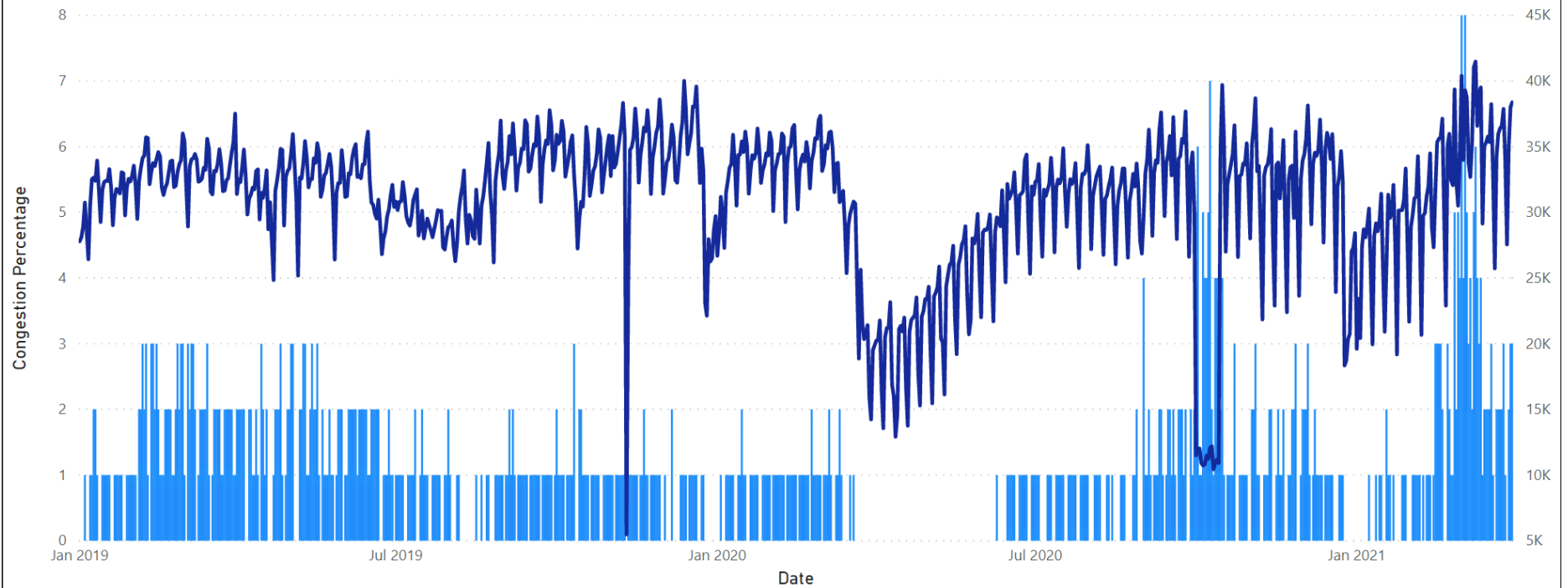
Traffic Junction Location

Node ID ● n08/070



Traffic Flows and Congestion

● Congestion Percentage ● Daily Vehicle Count

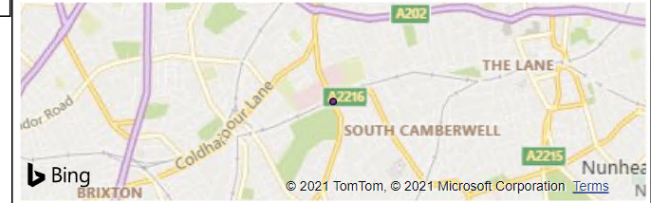


Junction

Denmark Hill / Champion Park

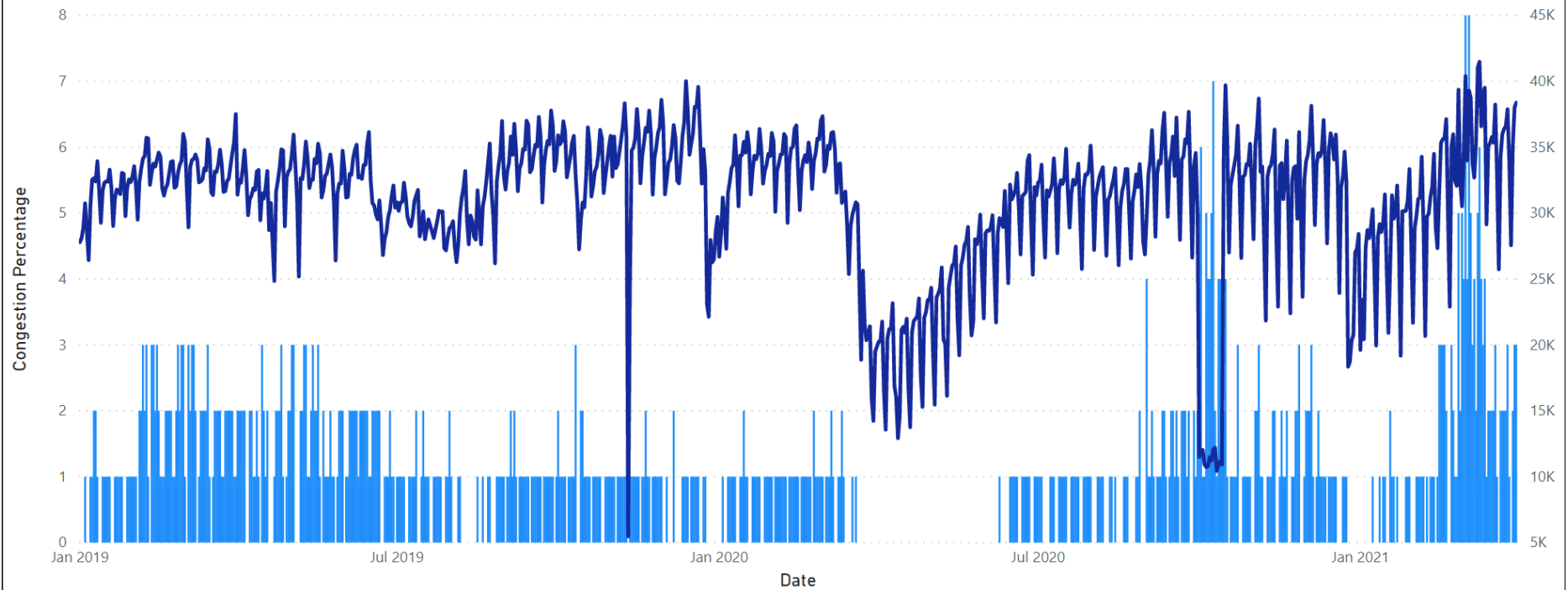
Traffic Junction Location

Node ID ● n08/070



Traffic Flows and Congestion

● Congestion Percentage ● Daily Vehicle Count

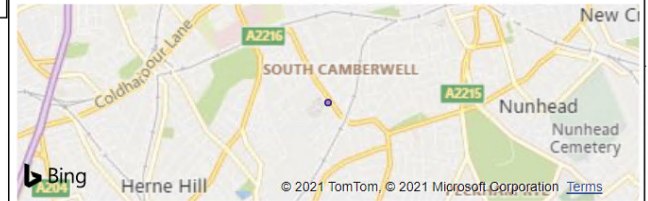


Junction

Dog Kennel Hill / Pytchley Road / Edgar Kail Way

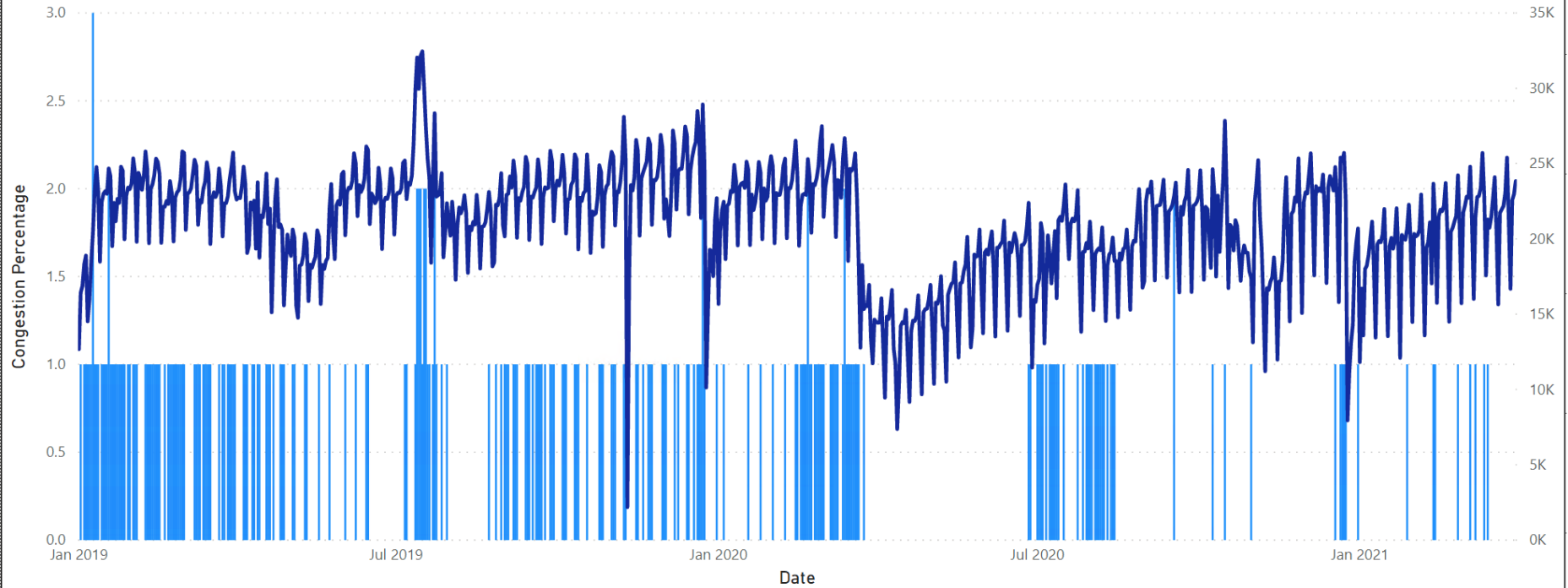
Traffic Junction Location

Node ID ● n08/133



Traffic Flows and Congestion

● Congestion Percentage ● Daily Vehicle Count

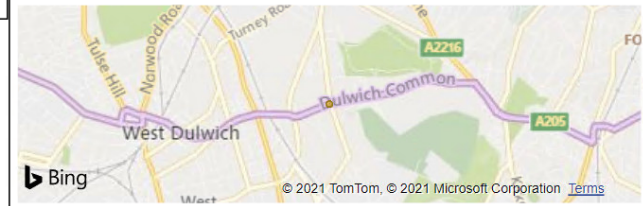


Junction

Dulwich Common / College Road (wasR0085)

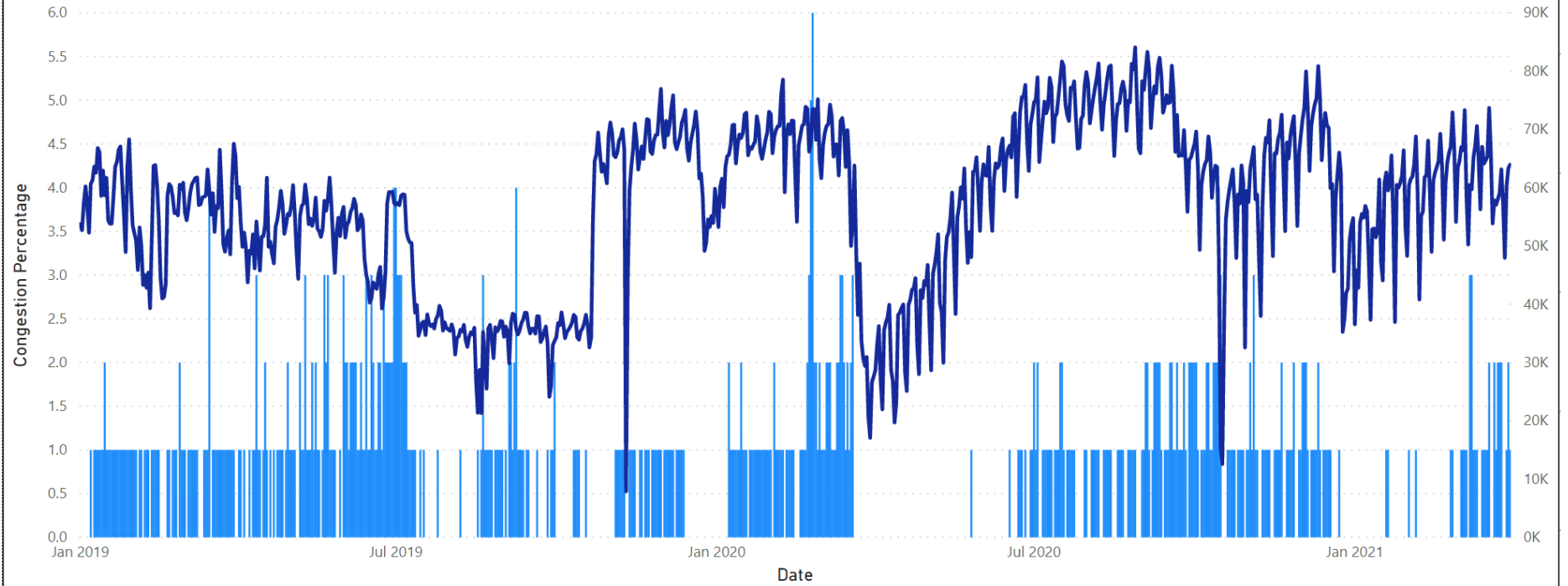
Traffic Junction Location

Node ID ● n08/017



Traffic Flows and Congestion

● Congestion Percentage ● Daily Vehicle Count

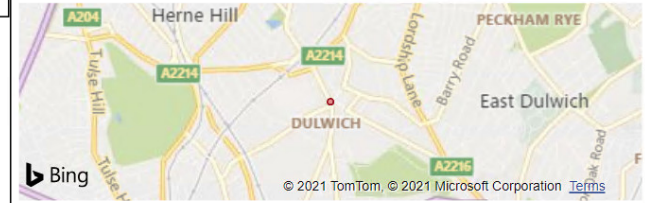


Junction

Dulwich Village / Calton Avenue / Turney Road

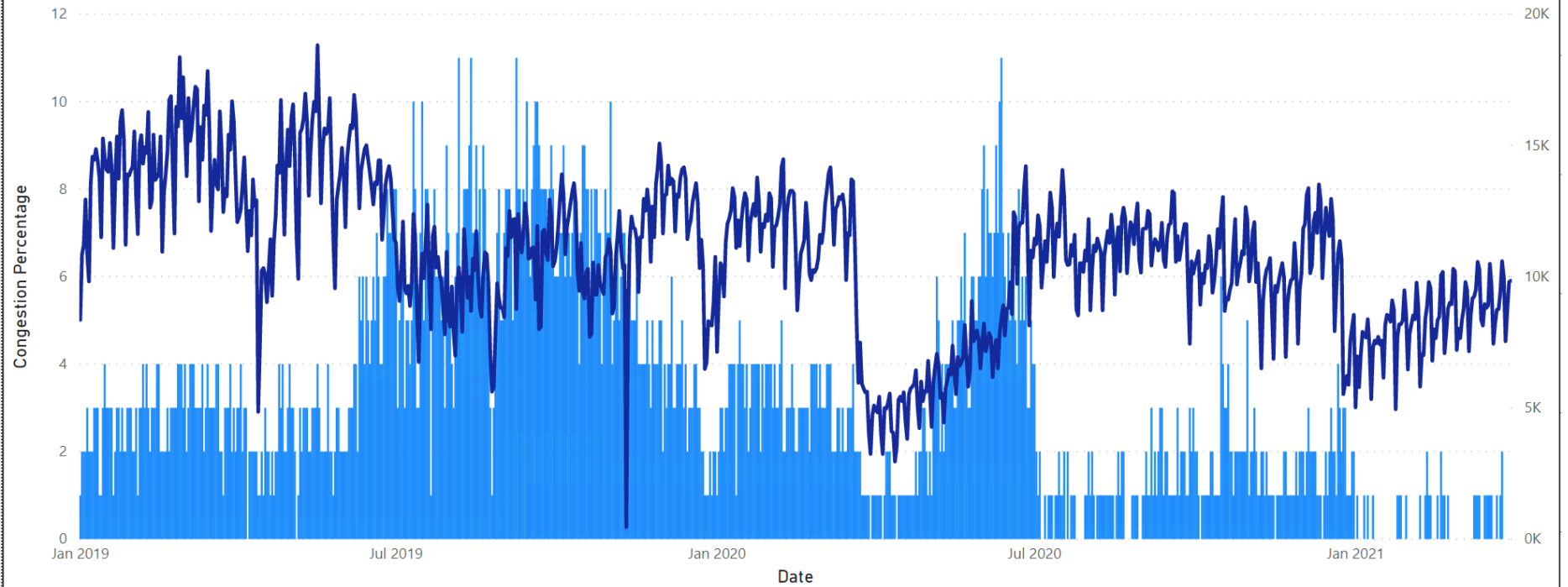
Traffic Junction Location

Node ID ● n08/023



Traffic Flows and Congestion

● Congestion Percentage ● Daily Vehicle Count

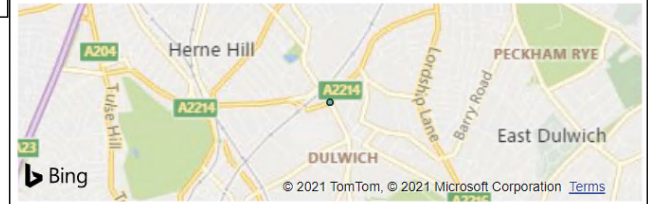


Junction

Dulwich Village / Red Post Hill / Village Way / East Dulwich Village

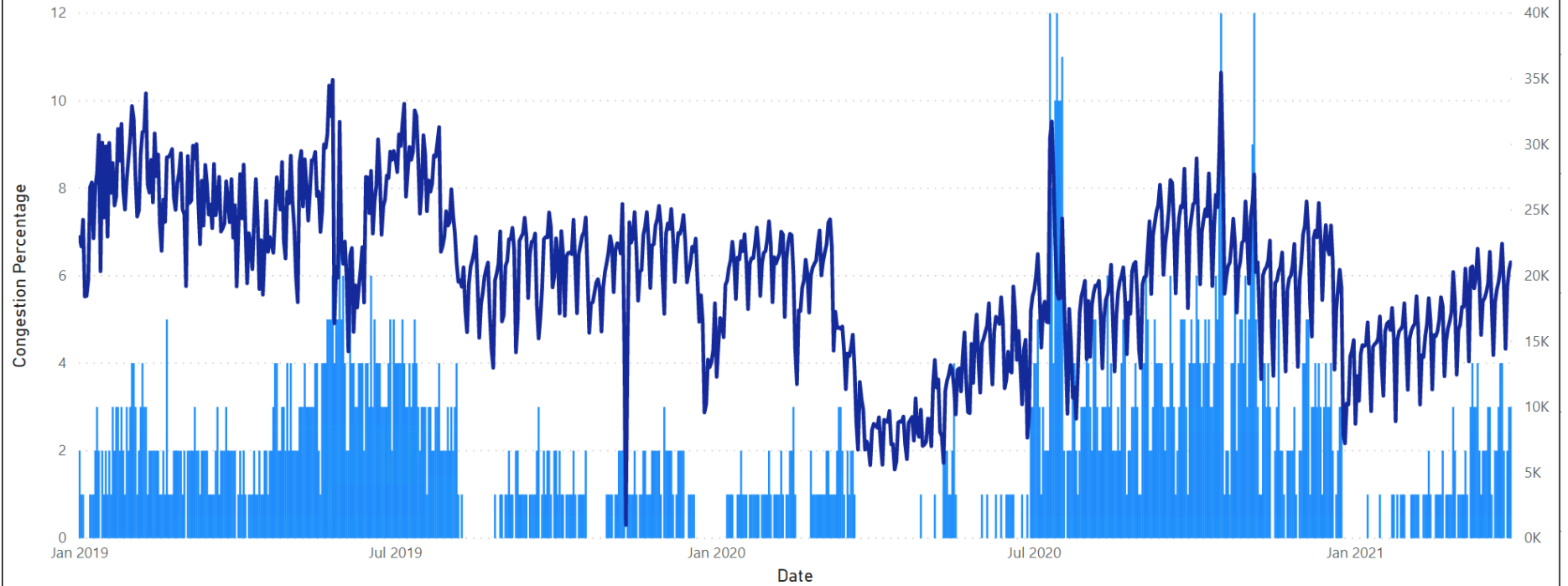
Traffic Junction Location

Node ID ● n08/011



Traffic Flows and Congestion

● Congestion Percentage ● Daily Vehicle Count

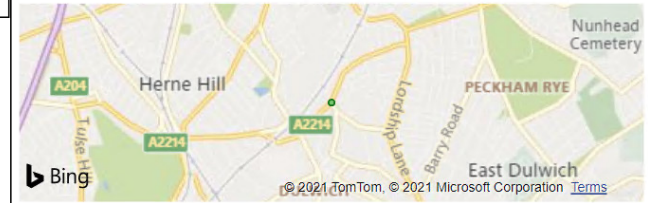


Junction

East Dulwich Grove / Townley Road / Green Dale

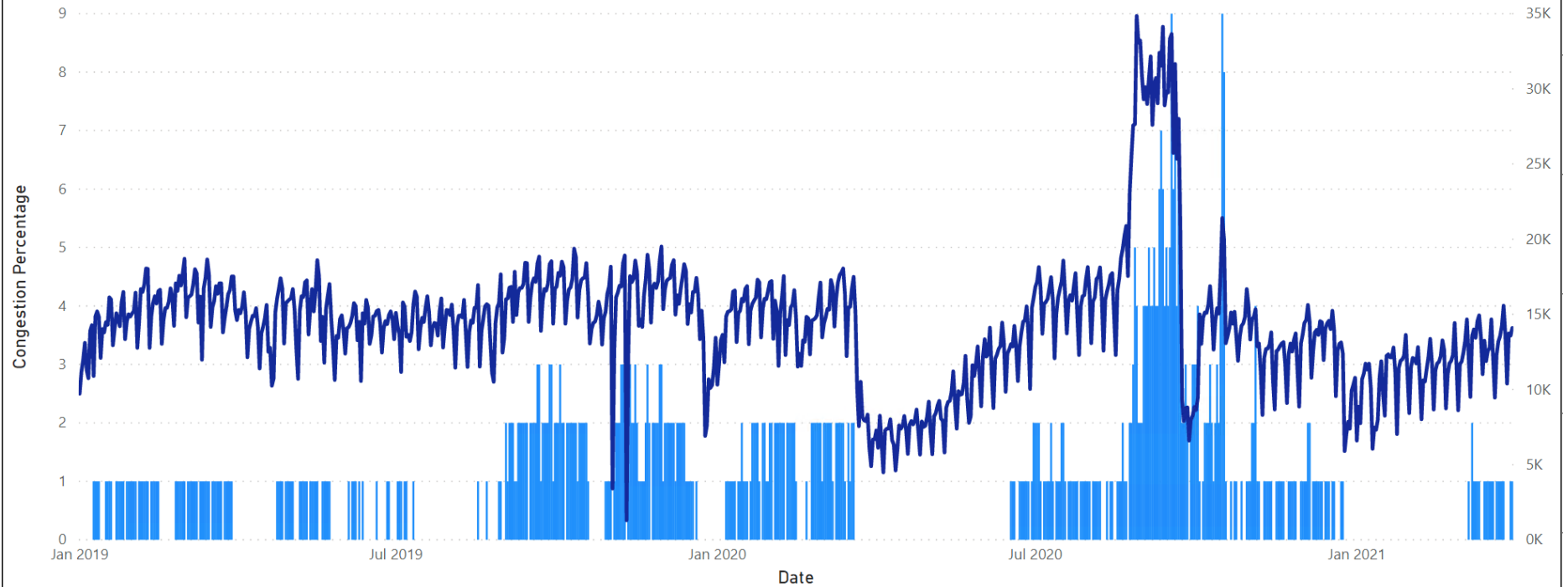
Traffic Junction Location

Node ID ● n08/334



Traffic Flows and Congestion

● Congestion Percentage ● Daily Vehicle Count




Junction

Lordship Lane / Barry Road / EynellaRoad

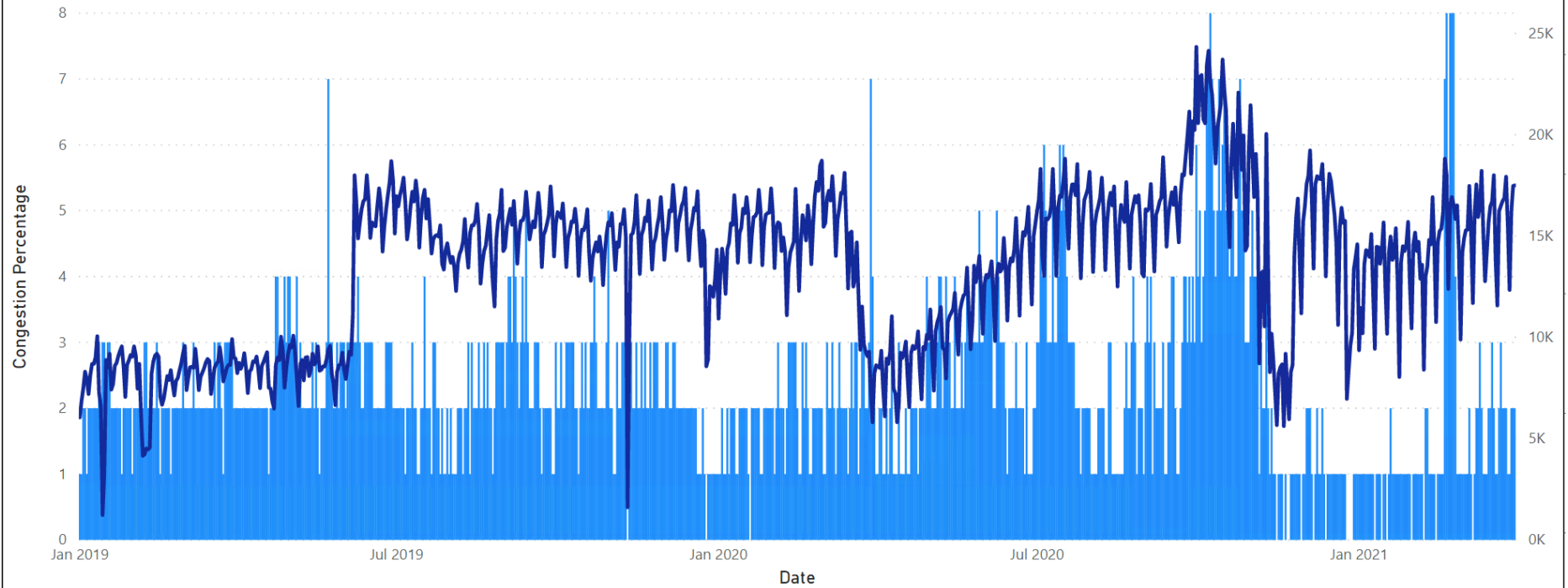
Traffic Junction Location

Node ID ● n08/010



Traffic Flows and Congestion

● Congestion Percentage ● Daily Vehicle Count



Junction

Lordship Lane / Dulwich Common

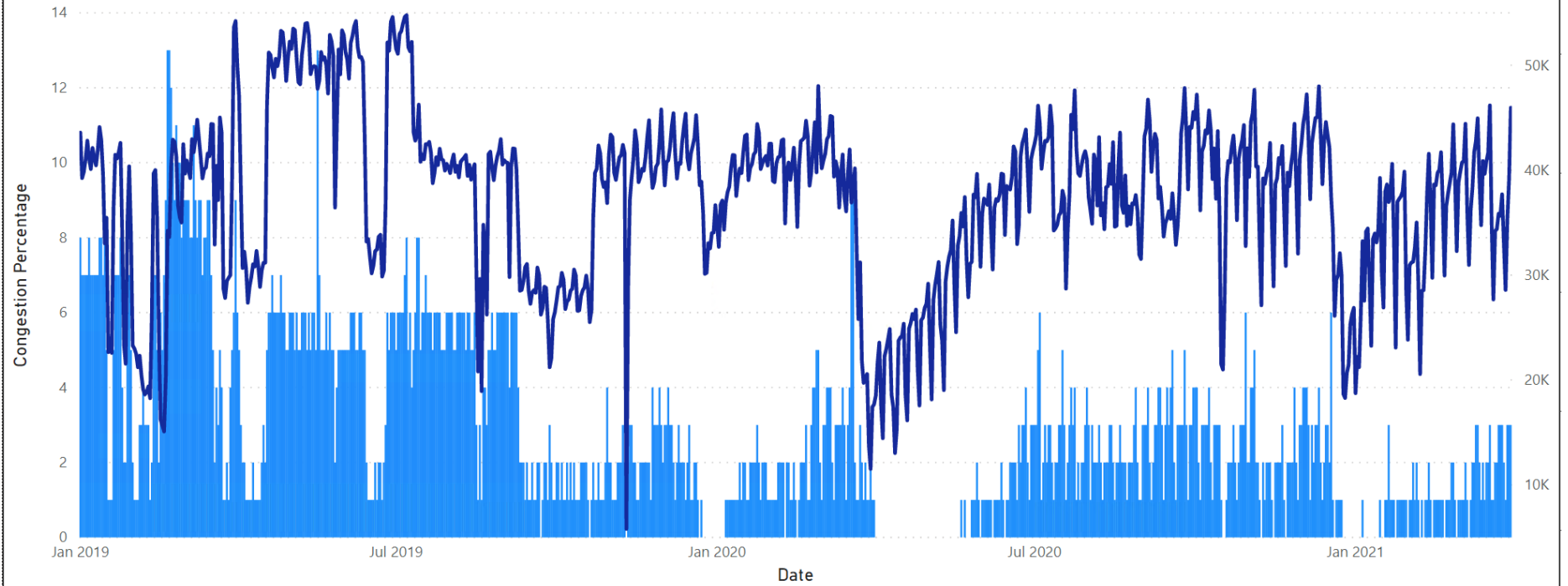
Traffic Junction Location

Node ID ● n08/020



Traffic Flows and Congestion

● Congestion Percentage ● Daily Vehicle Count

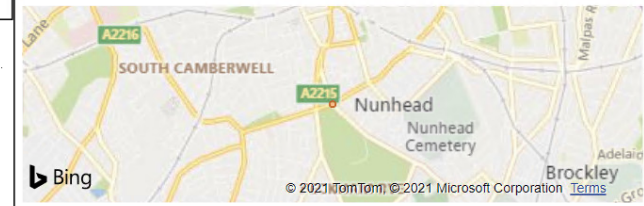


Junction

Nunhead Lane / Peckham Rye

Traffic Junction Location

Node ID ● n08/273



Traffic Flows and Congestion

● Congestion Percentage ● Daily Vehicle Count

